


Distance	Streets	Turn Direction	Notes
<b>First Leg</b>			
.5 miles	Earles Lane to Goshen	Right	
4 miles	Goshen to Grubbs Mill	Right	After turn, note alpaca farm on left
1.5 miles	Grubbs Mill becomes White Horse Road	Stick to the left	
2.2 miles	Cox's Bridge	No turn	
2.3 miles	White Horse to Grubb Road	Right	
2.4 miles	Stop sign at Warren	Left	
<b>Reset mileage</b>			
.2 miles	Grubb Road to Jaffrey Road	Left	
1.1 miles	Jaffrey Road to stop sign at Warren Road	Continue through	Jaffrey Road becomes Spring Road
2.3 miles	Spring Road to stop sign at Sugartown Road	Continue through	Spring Road becomes Boot Road at the Village of Sugartown (1709)
3.4 miles	Boot Road to stop sign at Line Road	Left	Look for big white horse at the fence line on Line Road after the turn
<b>Reset mileage</b>			
1.1 miles	Line Road to stop sign at Dutton Mill Road	Continue through	Find the Oreo cows after the stop
1.4 miles	Line Road to Strasbourg Road; Stop sign	Left	
<b>Reset mileage</b>			
.9 miles	Strasbourg to Garrett's Mill Road	Right	See Okehocking Land Grant (1703) on right at .5 miles; see Garrett Mill Farm and Bridge over Crum Creek—careful of the Guard Goose; see donkeys on left
<b>Reset mileage</b>			
1.4 miles	Garrett's Mill Road to Route 3 (Westchester Pike)	Cross over Route 3; begin SR 926 West	
1.7 miles	Light at SR 352 (Middletown Road)	Continue on 926	
2.8 miles	Light at Shady Grove Way	Continue on 926	Pass Pete's Produce on right at 3.3 miles
3.6 miles	Light at Westtown Road	Continue on 926	
4 miles	Light at Shiloh	Continue on 926	
4.2 miles	After crossing bridge, <b>Goose Creek Grill</b> on left	Left into parking lot	<b>BREAKFAST!</b>

## Second Leg

### Reset mileage

	Leaving Goose Creek Grill	Left onto SR926W	
.7 mile	Light at South Concord Road	Continue on 926	
1.6 miles	Light at Commons @ Thornbury	Continue on 926	Pass Crebilly Farms on right at 2.2 miles
1.7 miles	Light at 202/Wilmington Pike	Continue on 926	
2.6 miles	Light at New Street	Continue on 926	Enter Brandywine Battlefield historical site
3 miles	Light at Birmingham Road (not marked)	Continue on 926	We may stop at the Brandywine Battlefield Cemetery for a photo op
4.3 miles	Stop sign at Creek Road/SR3100	Left	You are now entering the <b>Westchester DRAGON!!!</b> 

### Reset mileage

Note: This is the Brandywine Valley. Much of our route will follow the Brandywine Creek. Some of the land in this area is owned by the Wyeth Family—NC Wyeth was a famous illustrator and his son Andrew is an internationally known painter. **Watch out for bicyclists and motorcyclists!**



2.4 miles	Chadds Ford Historical Society barn	Possible right into parking lot	Take pictures here? Not if full of bicyclists
2.7 miles	Light at State Route 1	Dog-leg left onto Route 1, then make quick Right onto Creek Road	<b>Last chance for gas</b> is here on Route 1—otherwise, hold on until we reach <b>Kennett Square (7 Miles)</b>

### Reset mileage

			1.5 miles—cross Brandywine Creek Bridge; 2.2 miles--pass S&W Garden Stand on left; 3 miles—enter Delaware
3.9 miles	Stop sign at Smith Bridge Road	Continue on Creek Road	Go under railroad bridge at 4.9 miles
5.7 miles	Stop sign at SR100/Montchanin Road	Right	We are passing the back side of H.F. Dupont estate <b>Winterthur</b> on our right
6.6 miles	Light at Kirk Road	Right	

### Reset mileage

.7 miles	Light at SR 52/Kennett Pike	Cross over—Kirk Road becomes SR82	1.6 miles cross reservoir
----------	-----------------------------	-----------------------------------	---------------------------

2 miles	Stop sign at New London Road/SR82	Left	<b>New London Road later becomes Creek Road;</b> we will ultimately cross a bridge with a railroad bridge on the side and then Garrett Snuff Mills on left
4 miles	Stop sign	Right, to stay on Creek Road	
6 miles	Stop sign at SR 82 North	Left	
<b>Reset mileage</b>			
.1 mile		Right, to stay on SR82North	
1.4 miles	Enter Borough of Kennett Square		 <b>Mushroom Capital of the World!</b>
1.9 miles	Light at Union Street	Right , to stay on SR82	
2.1 miles	Light at Baltimore Pike	Cross to stay on SR 82/Union Street	
<b>Reset mileage</b>			
.7 miles	Cross over US 1	Continue on SR82N	
1.9 miles	Cross SR926	Continue on SR82N	Pass Unionville High and Charles E. Patton Middle School on right
3.3 miles	Enter Unionville	Continue on SR82N	Through traffic circle to Unionville/SR82N
4.1 miles	Stop sign at Embreeville Road/Wollaston Road	Continue on SR82N	
4.2 miles	Pass Hoods BBQ on left	Continue on SR82N	
6.8 miles	Stop sign at SR282	Continue on SR82N	
8.5 miles	Village of Doe Run	Continue on SR82N	
9 miles	Stop sign at SR841	Left turn onto SR841	
<b>Reset mileage</b>			
.9 miles	Cross over grate bridge on SR841		
1.2 miles	 <b>The Whip Tavern</b>	Right onto parking lot	<b>LUNCH!</b>
<b>Return to Newtown Square, PA (1687)</b>			
<b>Reset mileage</b>			
	Leave the Whip Tavern on SR841	Turn right out of parking lot	

2.4 miles	Cross SR842	Continue on SR841	
3.2 miles	Stop sign at SR926	Left onto SR926	
<b><i>Reset mileage</i></b>			
3.1 miles	Newark Road	Immediate dog leg left to continue on SR926/W Street Road	More Oreos on the left!
6.2 miles	Light at SR82/Unionville Road	Continue on SR926	
8.2 miles	Light at Doe Run Road/Conservatory Road	Continue on SR926	
9.1 miles	Light at SR52	Continue on SR926	Gas station on left
11.8 miles	Light at Pocopson Road	Continue on SR926	In .1 mile after the light cross bridge over Brandywine Creek
12.1 miles	Veer left to stay on SR926	Continue on SR926	We are passing the tail end of the Dragon!
13.5 miles	Light at Birmingham Road	Continue on SR926	
13.9 miles	Light at S. New St.	Continue on SR926	Run pass Crebilly Farm on left
14.9 miles	Light at US202	Continue on SR926	CVS on Right
16.5 miles	Goose Creek Grill	Continue on SR926	Pass two lights, Commons at Thornbury and Concord Road, before getting here
19.2 miles	Light at SR352	Continue on SR926	Pass lights at Shiloh Road, Westown Road and Shady Grove Way.
20.8 miles	Cross Rt. 3/West Chester Pike to Garrett Mill Road	Veer to the left to cross Route 3	
<b><i>Reset mileage</i></b>			
1.4 miles	Garrett Mill Road to Goshen Road	Right on Goshen	Cross Ridley Creek at farm with watch goose and donkeys
<b><i>Reset mileage</i></b>			
1.1 miles	Willistown Meeting House on Goshen Road	Right to parking lot	<b>Possible photo stop</b> depending on usage of the Meeting House
1.7 miles	Stop sign at White Horse Village on Goshen Road and Providence Road	Continue on Goshen	<b>White Horse Village</b> founded in 1798. Notice the smith's shop on the left.

3.5 miles	Bartram's Covered Bridge on the right - Goshen Road	Continue on Goshen	If we didn't get a photo op here in the morning, might pull in for it now.
5.3 miles	Light at SR252/Newtown Street Road	Continue on Goshen	Square Tavern on the right
6.1 miles	Goshen to Earles Lane	Left on Earles Lane	Continue to left at Chelsea Circle and 402 Wooded Way